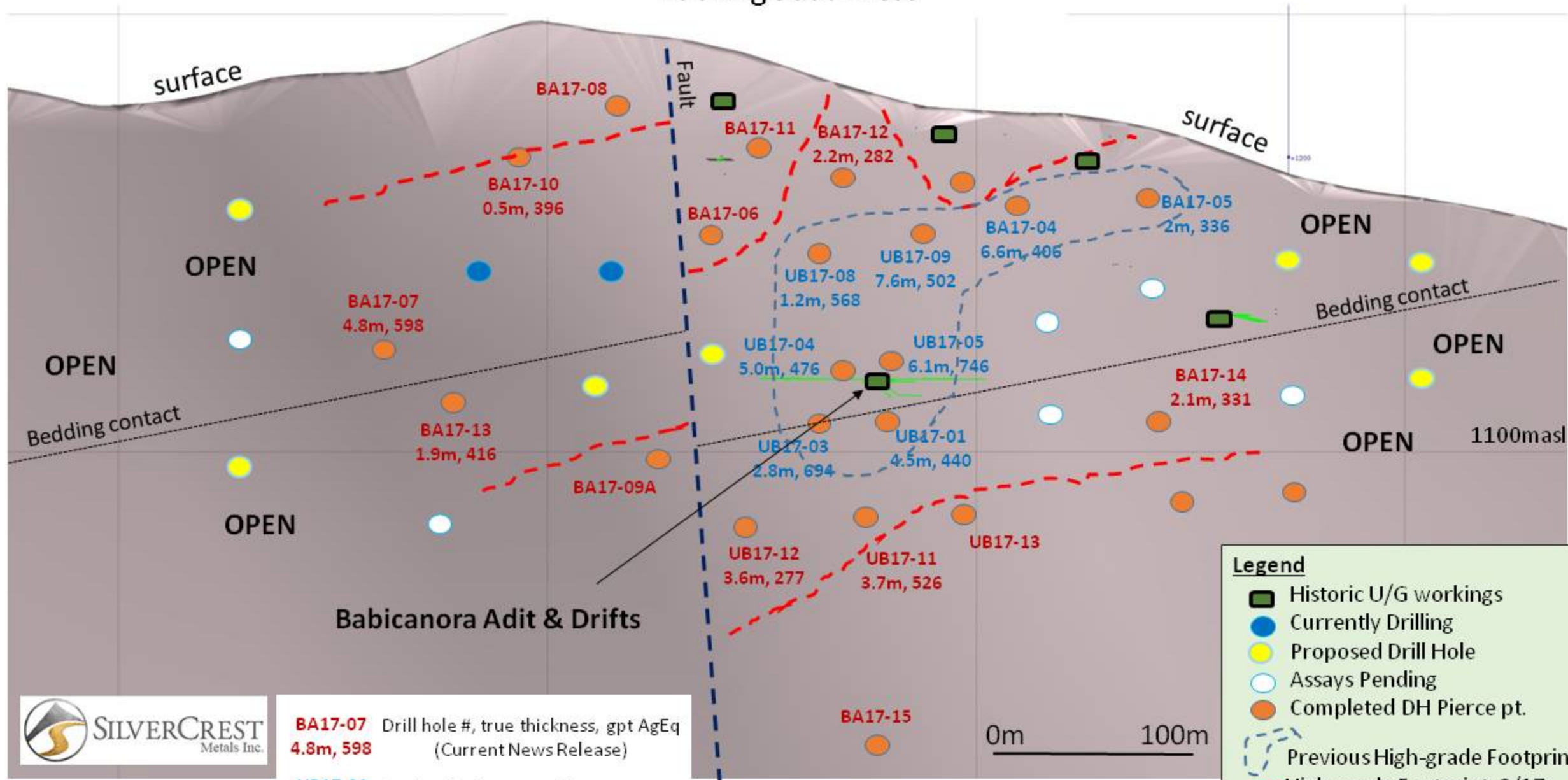


Long Section of Babicanora Vein Looking Southwest



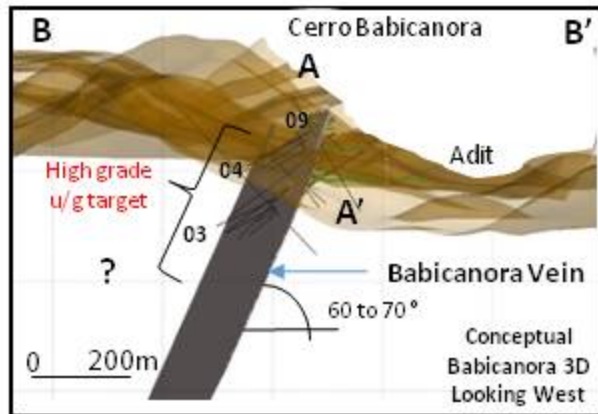
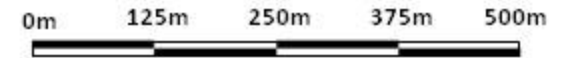
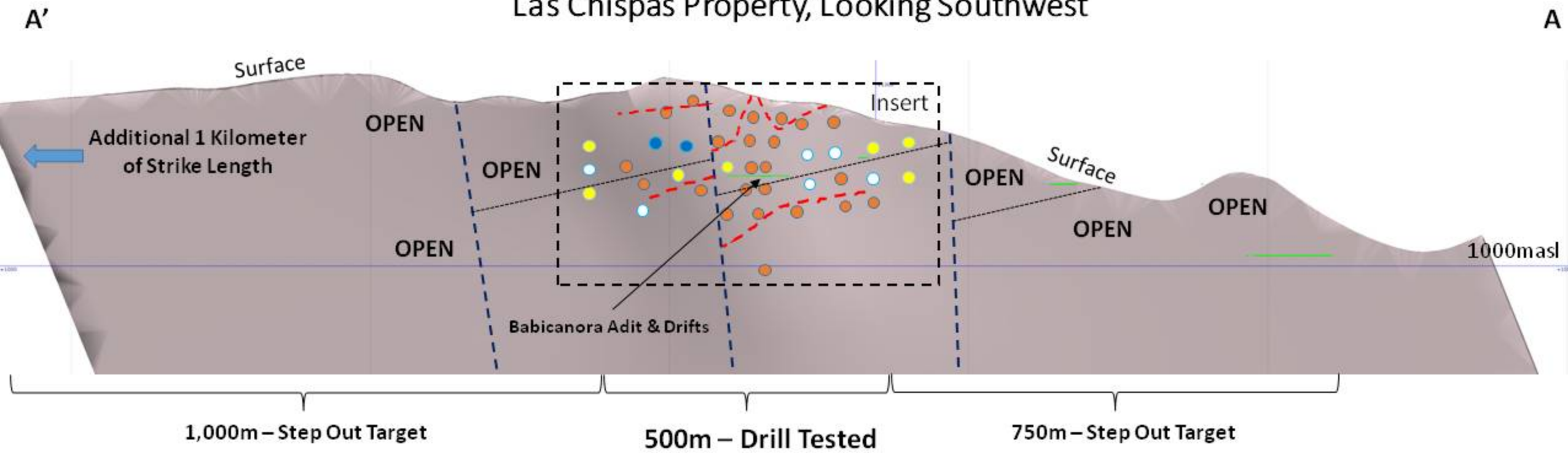
BA17-07 Drill hole #, true thickness, gpt AgEq
4.8m, 598 (Current News Release)

UB17-01 Previously Announced Intercept
4.5m, 440

Legend

- Historic U/G workings
- Currently Drilling
- Proposed Drill Hole
- Assays Pending
- Completed DH Pierce pt.
- Previous High-grade Footprint
- High-grade Footprint, 9/17

Long Section of Babicanora Vein Las Chispas Property, Looking Southwest



UB17-011; 3.7m grading 2.58 gpt Au, 332.6 gpt Ag, 526 gpt AgEq⁺

Legend

- Historic U/G Workings
- Currently Drilling
- Proposed Drill Holes
- Assays Pending
- Completed DH Pierce pt.
- - - High-grade Footprint, 9/17

Las Chispas District & Babicanora Plan Map, September 2017

