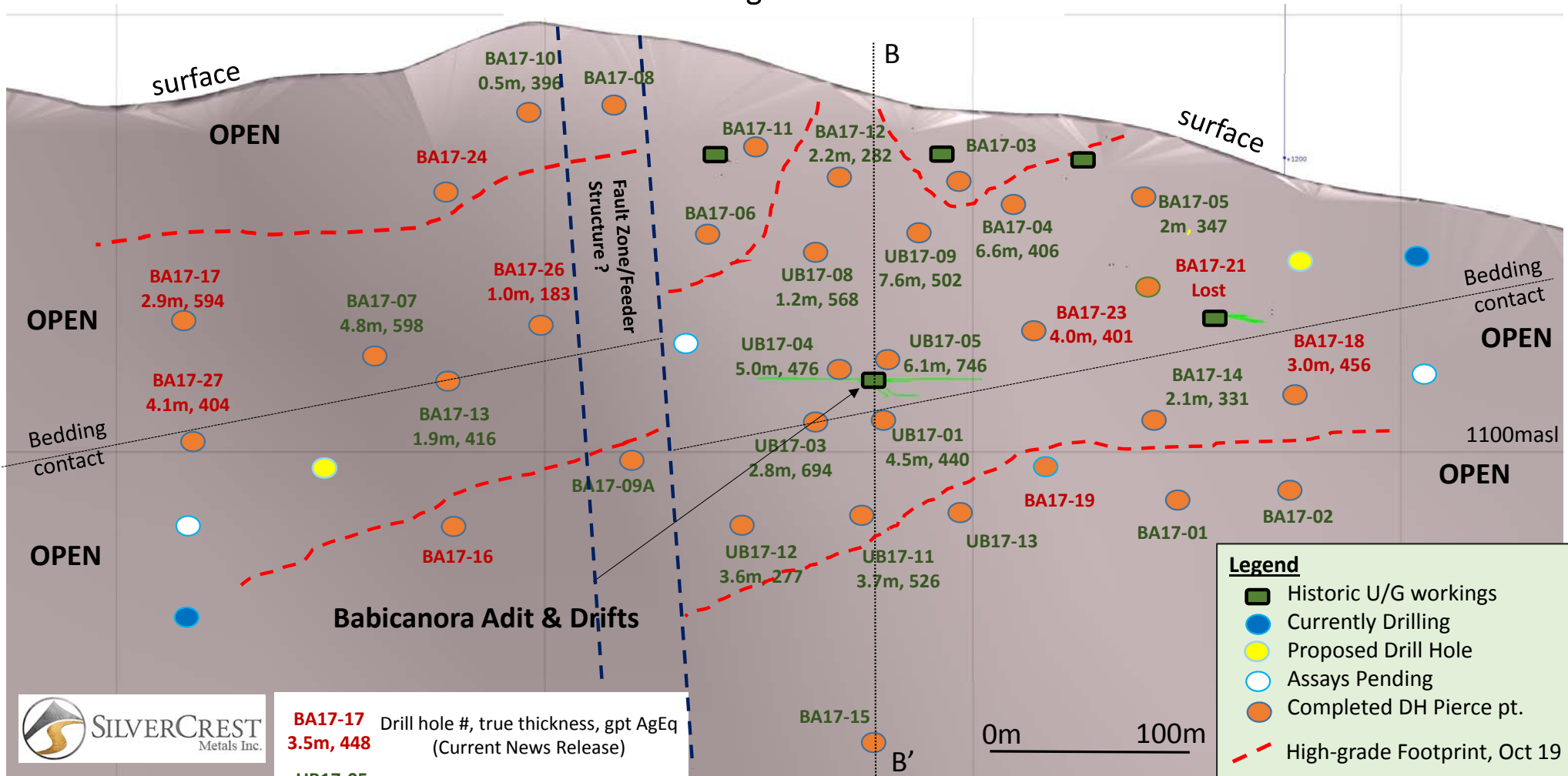


Long Section of Babicanora Vein Looking Southwest

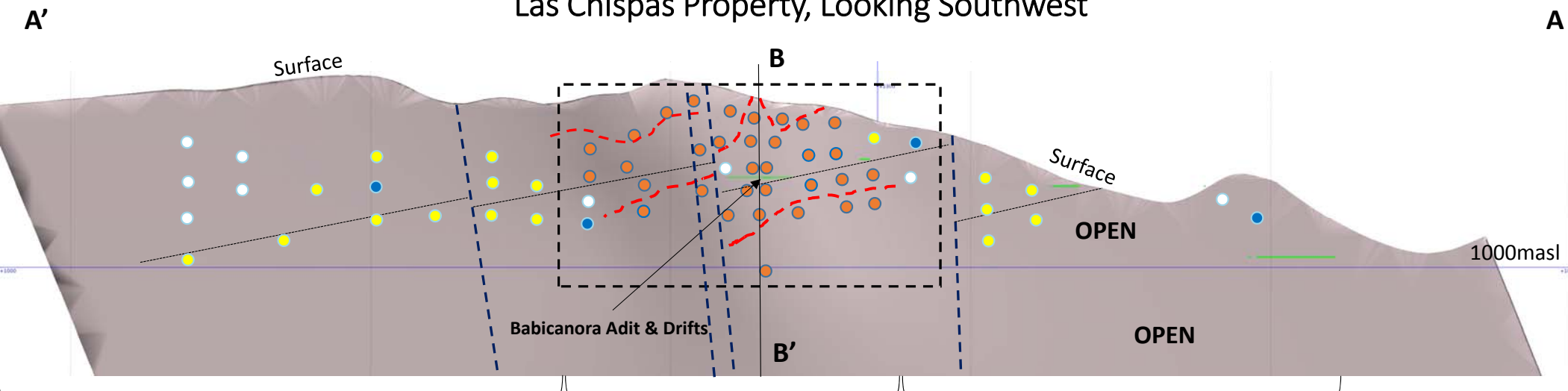


BA17-17 Drill hole #, true thickness, gpt AgEq
3.5m, 448 (Current News Release)

UB17-05
6.1m, 746 (Previously Announced Intercept)

Notes: all information is approximate; AgEq based on 75 (Ag):1 (Au) and 100% metallurgical recovery.

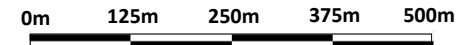
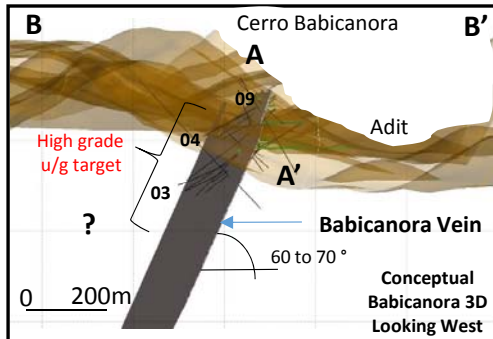
Long Section of Babicanora Vein Las Chispas Property, Looking Southwest



Est. 900m – Step Out Target

Est. 600m – Drill-Tested

Est. 750m – Step Out Target



Legend

- Historic U/G Workings
- Currently Drilling
- Proposed Drill Holes
- Assays Pending
- Completed DH Pierce pt.
- - High-grade Footprint, 9/17

BA17-27
4.1m grading
3.56 gpt Au,
137.0 gpt Ag,
404 gpt AgEq*

Las Chispas District & Babicanora Plan Map, October 2017

